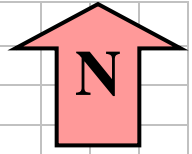



BUILDINGS, BUILDING SIZE, DISTANCE FROM OVERHANG OF BUILDINGS TO FRONT, REAR AND SIDE LOT LINES, LOCATION OF PARKING SPACES, LANDSCAPING, AND OTHER PERTINENT DETAILS "REFER TO CHECKLIST"

NORTH SHOULD BE AT THE TOP OF THE PAGE WHEN YOU BEGIN YOUR DRAWING!



SITE PLAN

EXHIBIT _____

CHECKLIST TO AID IN COMPLETING AN ACCURATE SITE PLAN

NORTH IS AT THE TOP OF THE PAGE WHEN YOU BEGIN!!!!

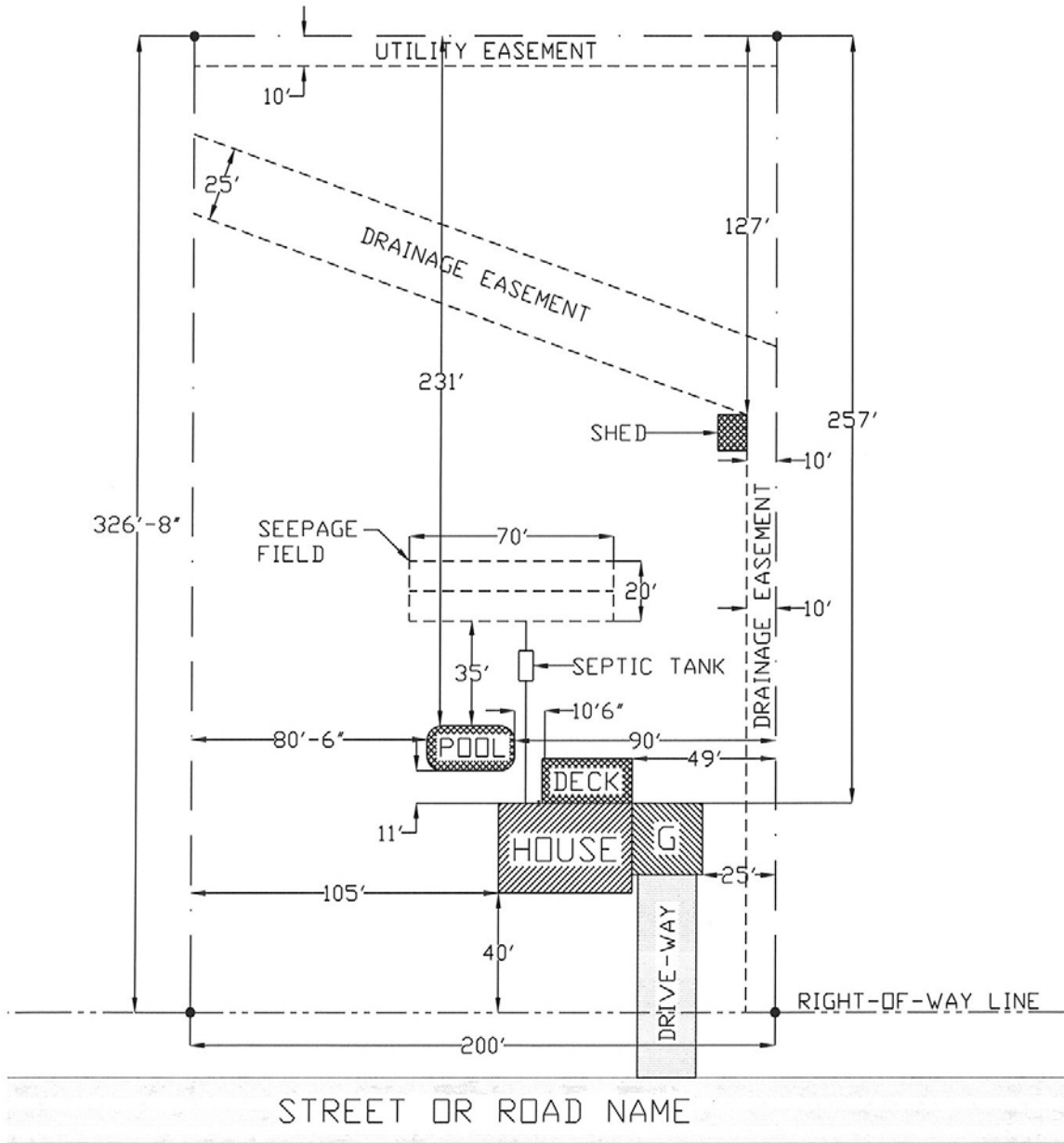
	<u>Completed</u>
1. Show and identify placement of all proposed and existing buildings and/or structures, dimensions and distances from the overhang to the front, side and rear property lines.	_____
2. Show all signs, their location and dimensions.	_____
3. Show location of parking, their dimension and number of spaces required by the Zoning Code.	_____
4. Show existing and proposed landscaping and buffering & screening, (Example: type of trees, bushes, fencing, walls, natural barriers, etc.) and the approximate height.	_____
5. Show and identify all roadways and proposed and existing entrances from the site onto the roadways.	_____
6. Show the approximate location of septic systems and well.	_____
7. Where applicable indicate flood hazard area.	_____
8. Where applicable, show all out-side storage of materials and identify the materials.	_____
9. Identify the surrounding zoning district classifications that are immediately adjacent to the site.	_____
10. Topographical information such as trees, ponds, hills, gullies streams, etc.	_____
11. Any other pertinent information that may be applicable to your request.	_____

REMEMBER THE SITE PLAN MUST BE NEATLY COMPLETED!!!!

For Staff Use Only:

Items above reviewed with
Applicant and Accepted by:

(EXAMPLE) SITE PLAN



NORTH
1" = 50'